

RESOLUTION # 2020-3-38

**FARM TO MARKET REVIEW BOARD APPLICATION**

WHEREAS, a county may apply for modifications to its farm to market system to add or subtract mileage from its system, to accept or delete highways gained or lost through jurisdictional transfers, or to change the classification of roads within its system, and

WHEREAS, the Board of Supervisors of Linn County has consulted with its County Engineer and desires to modify its farm to market road system to provide continuity of intra-county and inter-county routes, to meet the needs of existing or potential traffic, to better meet land use needs, or to provide a more suitable location for a farm to market route, and

WHEREAS, application for modifications to any county's farm to market system must be made to the Farm to Market Review Board per the requirements of Code of Iowa Section 306.6,

NOW THEREFORE BE IT RESOLVED BY THE BOARD OF SUPERVISORS OF LINN COUNTY that this county is formally requesting that the Farm to Market Review Board approve the following modifications to its farm to market system:

Road segments proposed for addition to the farm to market system:  
*(See attached map and spreadsheet for locations.)*

Total Mileage added to the Farm to Market System: 47.78 miles

Road segments within city corporate limits as farm to market extensions:  
*(See attached map and spreadsheet for locations.)*

Total Mileage added to Farm to Market Extension System: 3.29 miles

Road segments proposed for deletion from the farm to market system:  
*(See attached map and spreadsheet for locations.)*

Total Mileage deleted from the Farm to Market System: 1.53 miles

Road segments proposed for deletion from the farm to market extension system:  
*(See attached map and spreadsheet for locations.)*

Total Mileage deleted from the farm to market extension system: 33.3 miles

The board of supervisors of Linn County, in lawful session this 25 day of March 2020 hereby adopts this farm to market modification resolution.


Recommended: \_\_\_\_\_

Approved: 3

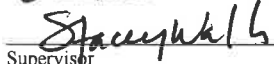
COUNTY ENGINEER

\_\_\_\_\_



BOARD OF SUPERVISORS  
LINN COUNTY, IOWA

  
Chairperson

  
Vice Chairperson

  
Supervisor

ATTEST:

  
Linn County Auditor  
  
Deputy



**Mileage Summary**

	Secondary FM Mileage	FM Exten. City <500	FM Extension	Total FM Mileage	Secondary Area Service	Total Secondary	Secondary FM Percentage
<b>Jan. 1, 2019</b>	328.546	1.072	112.201	441.819	802.111	1131.729	29.0%
<b>Proposed</b>	374.8	1.072	82.2	458.1	755.9	1131.729	33.1%
<b>Difference</b>	46.25	0.00	-30.01	16.24	-46.25	0.0	4.1%

1. Data from Systems Planning Mileage Reports: [https://iowadot.gov/systems\\_planning/Planning-Resource-Guide#26634639-mileage-reports](https://iowadot.gov/systems_planning/Planning-Resource-Guide#26634639-mileage-reports)
2. The average percentage across the state is 33.6%

**Removed Roads**

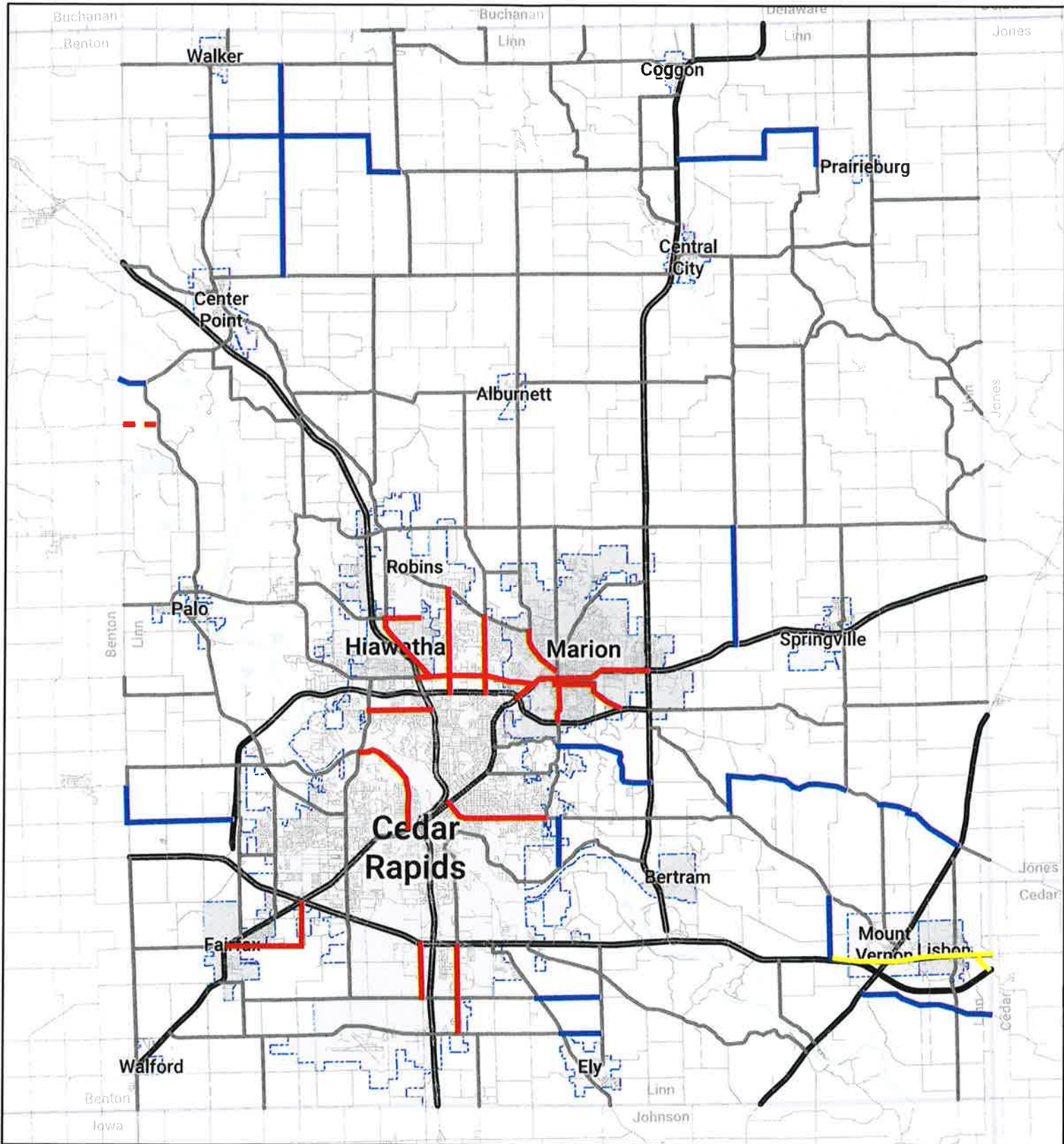
Removed (Shown in Red)			
Road	Total Miles	FM System	FM Extension
N Center Point Road	2.14		2.14
Tower Terrace Road	1.00		1.00
Mentzer Road	2.86		2.86
C Ave Ext	2.11		2.11
N Alburnett Road	1.47		1.47
Blairs Ferry Road	3.26		3.26
Highway 151	3.86		3.86
N 10th Street	1.31		1.31
Munier Road	2.09		2.09
Ellis Road	2.76		2.76
42nd Street	1.73		1.73
Mount Vernon Road	2.96		2.96
E Cemetery Road	3.28	1.53	1.75
6th Street	1.50		1.50
Kirkwood Blvd	2.49		2.49
<b>Total</b>	<b>34.83</b>	<b>1.53</b>	<b>33.30</b>

**Added Roads**

Added (Shown in Blue or Yellow)			
Road	Total Miles	FM System	FM Extension
Fairchild Road	5.91	5.91	
Wileys Road	6.33	6.33	
Coggon Road	5.70	5.70	
Jordans Grove Road	3.26	3.26	
Lakeside Road	3.27	3.27	
Linn Ridge Road	7.05	7.05	
44th Street	1.34	1.15	0.19
E Ave	3.92	3.92	
Mabie Road	1.11	1.11	
Prairie School Road	1.75	1.75	
Irish Lane	1.75	1.75	
Light Road	3.82	3.82	
Business 30	4.60	1.50	3.09
Lisbon Blvd	0.58	0.58	
Lewis Access Road	0.69	0.69	
<b>Total</b>	<b>51.07</b>	<b>47.78</b>	<b>3.29</b>



# Linn County Secondary Road Department Farm-to-Market System Update



- EXISTING FM ROUTE:
- RECLASSIFIED: FM TO AREA SERVICE:
- RECLASSIFIED: AREA SERVICE TO FM:
- REQUESTING FM CLASSIFICATION  
DUE TO TRANSFER OF JURISDICTION:

	Secondary FM Mileage	FM Exten. City <500	FM Extension	Total FM Mileage	Secondary Area Service	Total Secondary	Secondary FM Percentage
Jan. 1, 2019	328.546	1.072	112.201	441.819	802.111	1131.729	29.0%
Proposed	374.8	1.072	82.2	458.1	755.9	1131.729	33.1%
Difference	46.25	0.00	-30.01	16.24	-46.25	0.0	4.1%

1. Data from Systems Planning Mileage Reports: [https://iowadot.gov/systems\\_planning/Planning-Resource-Guide#26634639-mileage-reports](https://iowadot.gov/systems_planning/Planning-Resource-Guide#26634639-mileage-reports)

2. The average percentage across the state is 33.6%